

PIERCE COUNTY FIRE PROTECTION DISTRICT NO. 22

RESOLUTION NO. 515

A RESOLUTION OF THE BOARD OF FIRE COMMISSIONERS FOR PIERCE COUNTY FIRE PROTECTION DISTRICT NO. 22, DECLARING FIRE PROTECTION DISTRICTS 22 AND 12 OF PIERCE COUNTY MERGED INTO PIERCE COUNTY FIRE PROTECTION DISTRICT NO. 22; DECLARING DISTRICT NO. 12 DISSOLVED WITHOUT FURTHER PROCEEDINGS; AUTHORIZING AND DIRECTING ALL PROPERTY AND FUNDS OF DISTRICT NO. 12 TO BE TRANSFERRED, CONVEYED AND DELIVERED TO DISTRICT NO. 22 AS PART OF THE WINDING UP OF THE CORPORATE AFFAIRS OF DISTRICT NO. 12, TOGETHER WITH ALL INTEREST IN AND RIGHT TO COLLECT ANY ASSESSMENTS AND/OR TAXES PREVIOUSLY LEVIED; AND DIRECTING THAT THE BUDGETS OF THE TWO DISTRICTS BE APPROPRIATELY AMENDED TO REFLECT THE MERGER.

WHEREAS, Pierce County Fire Protection District No. 22 and Pierce County Fire Protection District No. 12 have heretofore entered into an agreement to consolidate their operations; and

WHEREAS, the consolidation of operations has been successful and satisfactory to the Commissioners of each of the respective Districts; and

WHEREAS, RCW 52.06 provides a legal mechanism whereby two Fire Protection Districts in the State of Washington may merge under certain terms and conditions, and in accordance with statutory procedures; and

WHEREAS, the Commissioners of Pierce County Fire Protection District No. 12 have petitioned for a merger with Pierce County Fire Protection District No. 22; and

WHEREAS, the Commissioners of Pierce County Fire Protection District No. 12 requested an election, wherein the question whether to merge with District No. 22 would be presented to the resident electors of District No. 12; and

WHEREAS, the proposition was submitted to the electors in May, 2006 and approved; and

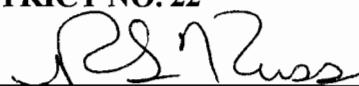
WHEREAS, pursuant to RCW 52.06.050 the board of the merging district notified the board of the merger district of the results of the election and therefore this concurrent resolution is now necessary to effectuate the merger of the two districts;

NOW, THEREFORE, BE IT HEREBY RESOLVED BY THE BOARD OF FIRE COMMISSIONERS OF PIERCE COUNTY FIRE PROTECTION DISTRICT NO. 22 THAT:


1. Pierce County Fire Protection Districts No. 22 and 12 are hereby declared to be merged effective immediately upon adoption of this concurrent resolution, under the legal name of Pierce County Fire Protection District No. 22. The unofficial name of "East Pierce Fire and Rescue" may continue to be used on apparatus, equipment and letterhead of the District.
2. Pierce County Fire Protection District No. 12 is hereby dissolved without further proceedings. The boundaries of District No. 22 are hereby extended to include all of the area included within the boundaries of District No. 12. The merger of the districts is declared to be final and binding; the legal existence of the merged district cannot be questioned by any person by reason of any defect in the proceedings had for the merger.
3. All property and funds of District No. 12 shall be transferred, conveyed and delivered to Pierce County Fire Protection District No. 22 within a reasonable time. Any and all deeds or bills of sale, necessary to convey any real or personal property, respectively, shall be executed by the appropriate officials as part of the winding up of the affairs of the dissolved municipal corporation.
4. The obligations of Fire Protection District No. 12 and those of District No. 22 shall not be affected in any way by this merger and dissolution. All land liable to be assessed to pay any indebtedness shall remain liable to the same extent as if the districts had not been merged. Any assessments previously levied against any land shall remain unimpaired and shall be collected in the same manner as if the districts had not merged. The commissioners of the merger district (Pierce County Fire Protection District No. 22) shall have all the powers of the two districts to levy, assess, and cause to be collected all assessments against any land in either district that may be necessary to pay for the indebtedness thereof. Until the assessments are collected and all indebtedness of the districts paid, separate funds shall be maintained for each district as were maintained before the merger.
5. All personnel employed by District No. 12 prior to the merger have been transferred to and employed by District No. 22 subsequent to the merger election pursuant to RCW 52.06.110 et seq. Any and all memoranda of understanding or employment contracts in connection therewith are hereby ratified.
6. The 2006 budget for Pierce County Fire Protection Districts 22 and 12 shall be amended and consolidated into one budget, i.e. the year 2006 budget for District 22.
7. Hereafter, all commissioner elections and vacancies in the merger district shall be done pursuant to RCW 52.06.085.


MOVED AND PASSED AT A REGULAR BOARD MEETING OF THE BOARD OF FIRE COMMISSIONERS FOR PIERCE COUNTY FIRE PROTECTION DISTRICT NO. 22 ON MAY 26, 2006 OF WHICH ALL COMMISSIONERS WERE NOTIFIED AND THE FOLLOWING WERE PRESENT AND VOTING.

PIERCE COUNTY FIRE PROTECTION DISTRICT NO. 22


Chairman



Commissioner


Commissioner


Commissioner

Commissioner

Attest:


District Secretary

PIERCE COUNTY FIRE PROTECTION DISTRICT NO. 22

RESOLUTION NO. 516

A RESOLUTION OF THE BOARD OF FIRE COMMISSIONERS FOR PIERCE COUNTY FIRE PROTECTION DISTRICT NO. 22, DECLARING FIRE PROTECTION DISTRICTS 22 AND 20 OF PIERCE COUNTY MERGED INTO PIERCE COUNTY FIRE PROTECTION DISTRICT NO. 22; DECLARING DISTRICT NO. 20 DISSOLVED WITHOUT FURTHER PROCEEDINGS; AUTHORIZING AND DIRECTING ALL PROPERTY AND FUNDS OF DISTRICT NO. 20 TO BE TRANSFERRED, CONVEYED AND DELIVERED TO DISTRICT NO. 22 AS PART OF THE WINDING UP OF THE CORPORATE AFFAIRS OF DISTRICT NO. 20, TOGETHER WITH ALL INTEREST IN AND RIGHT TO COLLECT ANY ASSESSMENTS AND/OR TAXES PREVIOUSLY LEVIED; AND DIRECTING THAT THE BUDGETS OF THE TWO DISTRICTS BE APPROPRIATELY AMENDED TO REFLECT THE MERGER.

WHEREAS, Pierce County Fire Protection District No. 22 and Pierce County Fire Protection District No. 20 have heretofore entered into an agreement to consolidate their operations; and

WHEREAS, the consolidation of operations has been successful and satisfactory to the Commissioners of each of the respective Districts; and

WHEREAS, RCW 52.06 provides a legal mechanism whereby two Fire Protection Districts in the State of Washington may merge under certain terms and conditions, and in accordance with statutory procedures; and

WHEREAS, the Commissioners of Pierce County Fire Protection District No. 20 have petitioned for a merger with Pierce County Fire Protection District No. 22; and

WHEREAS, the Commissioners of Pierce County Fire Protection District No. 20 requested an election, wherein the question whether to merge with District No. 22 would be presented to the resident electors of District No. 20; and

WHEREAS, the proposition was submitted to the electors in May, 2006 and approved; and


WHEREAS, pursuant to RCW 52.06.050 the board of the merging district notified the board of the merger district of the results of the election and therefore this concurrent resolution is now necessary to effectuate the merger of the two districts;

NOW, THEREFORE, BE IT HEREBY RESOLVED BY THE BOARD OF FIRE COMMISSIONERS OF PIERCE COUNTY FIRE PROTECTION DISTRICT NO. 22 THAT:


1. Pierce County Fire Protection Districts No. 22 and 20 are hereby declared to be merged effective immediately upon adoption of this concurrent resolution, under the legal name of Pierce County Fire Protection District No. 22. The unofficial name of "East Pierce Fire and Rescue" may continue to be used on apparatus, equipment and letterhead of the District.
2. Pierce County Fire Protection District No. 20 is hereby dissolved without further proceedings. The boundaries of District No. 22 are hereby extended to include all of the area included within the boundaries of District No. 20. The merger of the districts is declared to be final and binding; the legal existence of the merged district cannot be questioned by any person by reason of any defect in the proceedings had for the merger.
3. All property and funds of District No. 20 shall be transferred, conveyed and delivered to Pierce County Fire Protection District No. 22 within a reasonable time. Any and all deeds or bills of sale, necessary to convey any real or personal property, respectively, shall be executed by the appropriate officials as part of the winding up of the affairs of the dissolved municipal corporation.
4. The obligations of Fire Protection District No. 20 and those of District No. 22 shall not be affected in any way by this merger and dissolution. All land liable to be assessed to pay any indebtedness shall remain liable to the same extent as if the districts had not been merged. Any assessments previously levied against any land shall remain unimpaired and shall be collected in the same manner as if the districts had not merged. The commissioners of the merger district (Pierce County Fire Protection District No. 22) shall have all the powers of the two districts to levy, assess, and cause to be collected all assessments against any land in either district that may be necessary to pay for the indebtedness thereof. Until the assessments are collected and all indebtedness of the districts paid, separate funds shall be maintained for each district as were maintained before the merger.
5. All personnel employed by District No. 20 prior to the merger have been transferred to and employed by District No. 22 subsequent to the merger election pursuant to RCW 52.06.110 et seq. Any and all memoranda of understanding or employment contracts in connection therewith are hereby ratified.
6. The 2006 budget for Pierce County Fire Protection Districts 22 and 20 shall be amended and consolidated into one budget, i.e. the year 2006 budget for District 22.
7. Hereafter, all commissioner elections and vacancies in the merger district shall be done pursuant to RCW 52.06.085.

MOVED AND PASSED AT A REGULAR BOARD MEETING OF THE BOARD OF FIRE COMMISSIONERS FOR PIERCE COUNTY FIRE PROTECTION DISTRICT NO. 22 ON MAY 26, 2006 OF WHICH ALL COMMISSIONERS WERE NOTIFIED AND THE FOLLOWING WERE PRESENT AND VOTING.

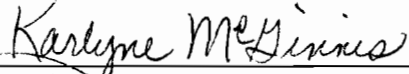
PIERCE COUNTY FIRE PROTECTION DISTRICT NO. 22



Chairman



Commissioner




Commissioner



Commissioner

Commissioner

Attest:



District Secretary

Pierce County Fire Protection District No. 20

Date: May 26, 2006

Resolution No. 08-2006

A RESOLUTION OF THE BOARD OF FIRE COMMISSIONERS FOR PIERCE COUNTY FIRE PROTECTION DISTRICT NO. 20, DECLARING FIRE PROTECTION DISTRICTS 22 AND 20 OF PIERCE COUNTY MERGED INTO PIERCE COUNTY FIRE PROTECTION DISTRICT NO. 22; DECLARING DISTRICT NO. 20 DISSOLVED WITHOUT FURTHER PROCEEDINGS; AUTHORIZING AND DIRECTING ALL PROPERTY AND FUNDS OF DISTRICT NO. 20 TO BE TRANSFERRED, CONVEYED AND DELIVERED TO DISTRICT NO. 22 AS PART OF THE WINDING UP OF THE CORPORATE AFFAIRS OF DISTRICT NO. 20, TOGETHER WITH ALL INTEREST IN AND RIGHT TO COLLECT ANY ASSESSMENTS AND/OR TAXES PREVIOUSLY LEVIED; AND DIRECTING THAT THE BUDGETS OF THE TWO DISTRICTS BE APPROPRIATELY AMENDED TO REFLECT THE MERGER.

WHEREAS, Pierce County Fire Protection District No. 22 and Pierce County Fire Protection District No. 20 have heretofore entered into an agreement to consolidate their operations; and

WHEREAS, the consolidation of operations has been successful and satisfactory to the Commissioners of each of the respective Districts; and

WHEREAS, RCW 52.06 provides a legal mechanism whereby two Fire Protection Districts in the State of Washington may merge under certain terms and conditions, and in accordance with statutory procedures; and

WHEREAS, the Commissioners of Pierce County Fire Protection District No. 20 have petitioned for a merger with Pierce County Fire Protection District No. 22; and

WHEREAS, the Commissioners of Pierce County Fire Protection District No. 20 requested an election, wherein the question whether to merge with District No. 22 would be presented to the resident electors of District No. 20; and

WHEREAS, the proposition was submitted to the electors in May, 2006 and approved; and

WHEREAS, pursuant to RCW 52.06.050 the board of the merging district notified the board of the merger district of the results of the election and therefore this concurrent resolution is now necessary to effectuate the merger of the two districts;

NOW, THEREFORE, BE IT HEREBY RESOLVED BY THE BOARD OF FIRE COMMISSIONERS OF PIERCE COUNTY FIRE PROTECTION DISTRICT NO. 20 THAT:

1. Pierce County Fire Protection Districts No. 22 and 20 are hereby declared to be merged effective immediately upon adoption of this concurrent resolution, under the legal name of Pierce County Fire Protection District No. 22. The unofficial name of "East Pierce Fire and Rescue" may continue to be used on apparatus, equipment and letterhead of the District.

2. Pierce County Fire Protection District No. 20 is hereby dissolved without further proceedings. The boundaries of District No. 22 are hereby extended to include all of the area included within the boundaries of District No. 20. All property and funds of District No. 20 shall be transferred, conveyed and delivered to Pierce County Fire Protection District No. 22 within a reasonable time. Any and all deeds or bills of sale, necessary to convey any real or personal property, respectively, shall be executed by the appropriate officials as part of the winding up of the affairs of the dissolved municipal corporation. The merger of the districts is declared to be final and binding; the legal existence of the merged district cannot be questioned by any person by reason of any defect in the proceedings had for the merger.
3. The obligations of Fire Protection District No. 20 and those of District No. 22 shall not be affected in any way by this merger and dissolution. All land liable to be assessed to pay any indebtedness shall remain liable to the same extent as if the districts had not been merged. Any assessments previously levied against any land shall remain unimpaired and shall be collected in the same manner as if the districts had not merged. The commissioners of the merger district (Pierce County Fire Protection District No. 22) shall have all the powers of the two districts to levy, assess, and cause to be collected all assessments against any land in either district that may be necessary to pay for the indebtedness thereof. Until the assessments are collected and all indebtedness of the districts paid, separate funds shall be maintained for each district as were maintained before the merger.
4. All personnel employed by District No. 20 prior to the merger have been employed by District No. 22 subsequent to the merger election. Any and all memoranda of understanding or employment contracts in connection therewith are hereby ratified.

MOVED AND PASSED AT A REGULAR BOARD MEETING OF THE BOARD OF FIRE COMMISSIONERS FOR PIERCE COUNTY FIRE PROTECTION DISTRICT NO. 20 ON MAY 26, 2006, OF WHICH ALL COMMISSIONERS WERE NOTIFIED AND THE FOLLOWING WERE PRESENT AND VOTING.

**PIERCE COUNTY FIRE PROTECTION
DISTRICT NO. 20**

Cheryl Byland
Chair

Brenda Harter
Commissioner

Commissioner4

Attest:

Mary R. Keck
District Secretary

Pierce County Fire Protection District No. 12

Date: May 26, 2006

Resolution No. 06-10

A RESOLUTION OF THE BOARD OF FIRE COMMISSIONERS FOR PIERCE COUNTY FIRE PROTECTION DISTRICT NO. 12, DECLARING FIRE PROTECTION DISTRICTS 22 AND 12 OF PIERCE COUNTY MERGED INTO PIERCE COUNTY FIRE PROTECTION DISTRICT NO. 22; DECLARING DISTRICT NO. 12 DISSOLVED WITHOUT FURTHER PROCEEDINGS; AUTHORIZING AND DIRECTING ALL PROPERTY AND FUNDS OF DISTRICT NO. 12 TO BE TRANSFERRED, CONVEYED AND DELIVERED TO DISTRICT NO. 22 AS PART OF THE WINDING UP OF THE CORPORATE AFFAIRS OF DISTRICT NO. 12, TOGETHER WITH ALL INTEREST IN AND RIGHT TO COLLECT ANY ASSESSMENTS AND/OR TAXES PREVIOUSLY LEVIED; AND DIRECTING THAT THE BUDGETS OF THE TWO DISTRICTS BE APPROPRIATELY AMENDED TO REFLECT THE MERGER.

WHEREAS, Pierce County Fire Protection District No. 22 and Pierce County Fire Protection District No. 12 have heretofore entered into an agreement to consolidate their operations; and

WHEREAS, the consolidation of operations has been successful and satisfactory to the Commissioners of each of the respective Districts; and

WHEREAS, RCW 52.06 provides a legal mechanism whereby two Fire Protection Districts in the State of Washington may merge under certain terms and conditions, and in accordance with statutory procedures; and

WHEREAS, the Commissioners of Pierce County Fire Protection District No. 12 have petitioned for a merger with Pierce County Fire Protection District No. 22; and

WHEREAS, the Commissioners of Pierce County Fire Protection District No. 12 requested an election, wherein the question whether to merge with District No. 22 would be presented to the resident electors of District No. 12; and

WHEREAS, the proposition was submitted to the electors in May, 2006 and approved; and

WHEREAS, pursuant to RCW 52.06.050 the board of the merging district notified the board of the merger district of the results of the election and therefore this concurrent resolution is now necessary to effectuate the merger of the two districts;

NOW, THEREFORE, BE IT HEREBY RESOLVED BY THE BOARD OF FIRE COMMISSIONERS OF PIERCE COUNTY FIRE PROTECTION DISTRICT NO. 12 THAT:

1. Pierce County Fire Protection Districts No. 22 and 12 are hereby declared to be merged effective immediately upon adoption of this concurrent resolution, under the legal name of Pierce County Fire Protection District No. 22. The unofficial name of "East Pierce Fire and Rescue" may continue to be used on apparatus, equipment and letterhead of the District.
2. Pierce County Fire Protection District No. 12 is hereby dissolved without further proceedings. The boundaries of District No. 22 are hereby extended to include all of the area included within the boundaries of District No. 12. All property and funds of District No. 12 shall be transferred, conveyed and delivered to Pierce County Fire Protection District No. 22 within a reasonable time. Any and all deeds or bills of sale, necessary to convey any real or personal property, respectively, shall be executed by the appropriate officials as part of the winding up of the affairs of the dissolved municipal corporation. The merger of the districts is declared to be final and binding; the legal existence of the merged district cannot be questioned by any person by reason of any defect in the proceedings had for the merger.
3. The obligations of Fire Protection District No. 12 and those of District No. 22 shall not be affected in any way by this merger and dissolution. All land liable to be assessed to pay any indebtedness shall remain liable to the same extent as if the districts had not been merged. Any assessments previously levied against any land shall remain unimpaired and shall be collected in the same manner as if the districts had not merged. The commissioners of the merger district (Pierce County Fire Protection District No. 22) shall have all the powers of the two districts to levy, assess, and cause to be collected all assessments against any land in either district that may be necessary to pay for the indebtedness thereof. Until the assessments are collected and all indebtedness of the districts paid, separate funds shall be maintained for each district as were maintained before the merger.
4. All personnel employed by District No. 12 prior to the merger have been employed by District No. 22 subsequent to the merger election. Any and all memoranda of understanding or employment contracts in connection therewith are hereby ratified.

MOVED AND PASSED AT A REGULAR BOARD MEETING OF THE BOARD OF FIRE COMMISSIONERS FOR PIERCE COUNTY FIRE PROTECTION DISTRICT NO. 12 ON MAY 26, 2006, OF WHICH ALL COMMISSIONERS WERE NOTIFIED AND THE FOLLOWING WERE PRESENT AND VOTING.

**PIERCE COUNTY FIRE PROTECTION
DISTRICT NO. 12**

Chairman

Commissioner

Commissioner

Commissioner

Commissioner

Attest:

District Secretary

1 EAST PIERCE FIRE AND RESCUE
2 DISTRICT BOUNDARY

3
4 9 FEBRUARY 2006
5


6 That portion of Township 19 North, Range 5 East, W.M., and Township 20 North,
7 Range 5 East, W.M., and Township 17 North, Range 6 East, W.M., and Township 18
8 North Range 6 East, W.M., and Township 19 North, Range 6 East, W.M., and Township
9 20 North, Range 6 East, W.M., and Township 17 North, Range 7 East, W.M., Pierce
10 County, Washington, described as follows:

11 Beginning at the northwest corner of Section 5, Township 20 North, Range 5 East,
12 W.M.; thence South along the west line of said Section 5 to southwest corner of
13 Government Lot 4, said Section; thence East along the south line of said Government
14 Lot 4 and the south line of Government Lot 3, said section, being the corporate limits of
15 the City of Auburn to the easterly line of said corporate limits; thence Southerly along
16 the easterly line of said corporate limits to the north line of Pierce County Short Plat
17 8105130182; thence West along said north line and the north line of the Southeast
18 Quarter of the Southwest Quarter of the Northwest Quarter of said Section 5 to the
19 northwest corner of said subdivision; thence South along the west line of said
20 subdivision to the south line of said Northwest Quarter of Section 5; thence West along
21 said south line to the southwest corner of said Northwest Quarter line of Section 5;
22 thence South along the west line of said Section 5 to the northeast corner of Section 7;
23 thence West along the north line of Section 7 to west line of the East Half of said
24 Section 7; thence South along said west line and along the west line of the East Half of
25 Section 18 to north line of the Southwest Quarter of the Southeast Quarter of said
26 Section 18; thence East along said north line to the northeast corner of said subdivision;
27 thence South along the east line of said Southwest Quarter of the Southeast Quarter to
28 the easterly right-of-way line of Sumner Tapps Highway; thence Southerly along said
29 right-of-way line to the south line of said Section 18; thence East along said south line to
30 the northwest corner of Section 20; thence South along the west line of said Section 20
31 to the north line of the West Half of the Southwest Quarter of said Section; thence East

32 along said north line to the northeast corner of said West Half; thence South along the
33 east line of said West Half to the south line of Section 20; thence South along the west
34 line of the Northeast Quarter of the Northwest Quarter of Section 29 to the easterly
35 right-of-way line of SR410; thence Southerly along said right-of-way line to the south
36 line of said Northeast Quarter of the Northwest Quarter of said Section 29; thence East
37 along said south line and along the south line of the Northwest Quarter of the Northeast
38 Quarter of said Section 29 to the northwest corner of the East Half of the Southwest
39 Quarter of the Northeast Quarter of said Section 29; thence South along the west line of
40 said East Half and along the west line of the East Half of the West Half of the Southeast
41 Quarter of said Section 29 to the northeast corner of Lot 4, Pierce County Short Plat
42 9302090619; thence west along the north line of said Lot 4 to the west line the
43 Southeast Quarter of said Section 29; thence south along said west line to the northeast
44 corner of the Southeast Quarter of the Southeast Quarter of the Southwest Quarter of
45 said Section 29; thence west along the north line of said subdivision to the east right-of-
46 way line of SR410; thence southerly along said right-of-way line to intersect the west
47 line of the Northeast Quarter of Section 32; thence South along said west line of said
48 Northeast Quarter to the southwest corner thereof; thence West along the north line of
49 Southwest Quarter of said Section 32 to the center of Elhi Creek; thence Southerly
50 along said Elhi Creek to intersect the south line of the A.H.Perham D.L.C.; thence East
51 along said south line to the southeast corner of said D.L.C. and the northeast corner of
52 the Lemon DLC; thence South along the east line of the Lemon DLC to the north line of
53 the Northeast Quarter of Section 5; thence West to the northwest corner of said
54 subdivision; thence South along the west line of said subdivision to the north line of the
55 Southwest Quarter of Section 5; thence West along said north line to the northwest
56 corner of the Northeast Quarter of the Southwest Quarter of said Section 5; thence
57 South along the west line of said subdivision to the southwest corner thereof; thence
58 West along the north line of the Southwest Quarter of the Southwest Quarter of said
59 Section 5 to the west line of said Section; thence South along said west line to the
60 southwest corner of said Section 5; thence South along the east line of Section 7 to the
61 north line of the Southeast Quarter of the Northeast Quarter of said Section 7; thence
62 West along said north line to the northwest corner of said subdivision; thence South

63 along the west line of said subdivision to the south line of the Northeast Quarter of said
64 Section 7; thence West along said south line to west line of the East Half of said Section
65 7; thence South along said west line and along the west line of the East Half of Section
66 18 and along the west line of the East Half of Section 19 to the right bank of the Carbon
67 River; thence Southeasterly, Easterly, and Northeasterly along said right bank to
68 intersect the east line of the Northwest Quarter of the Northwest Quarter of Section 34;
69 thence North along said east line and along the east line of the Southwest Quarter of
70 the Southwest Quarter of Section 27 to the southwest corner of the Northeast Quarter of
71 the Southwest Quarter of Section 27; thence East along the north line of said
72 subdivision to the north-south centerline of said Section 27; thence North along said
73 centerline to the southwest corner of the North Half of the Northeast Quarter of said
74 Section 27; thence East along the said south line to the west line of Section 26; thence
75 South along said west line to the right bank of the Carbon River; thence easterly along
76 said right bank to the west line of Section 30; thence South along said west line to the
77 south line of said Section 30; thence East along the north line of Section 31 to intersect
78 the right bank of the Carbon River; thence Southeasterly along said right bank to
79 intersect the east line of said Section 31; thence South along said east line to the
80 southeast corner of said Section 31; thence West to the northeast corner of Section 6,
81 Township 18 North, Range 6 East, W.M.; thence South along the east lines of Section
82 6, 7, 18, 19, 30 and 31 to the southeast corner of Section 31; thence West to the
83 northwest corner of Section 5, Township 17 North, Range 6 East, W.M.; thence South
84 along the west line of said section southwest corner thereof; thence East along the
85 south lines of Sections 5, 4, 3, 2 and 1 to the southwest corner of Section 6, Township
86 17 North, Range 7 East, W.M.; thence East along the south line of said Section 6 and
87 the south lines of Sections 5 and 4 to the southeast corner of Section 4; thence North
88 along the east line of section to the northeast corner thereof; thence East along the
89 south line of Section 33, Township 18 North, Range 7 East, W.M. to the southeast
90 corner of said Section; thence North along the east line of said Section to the northeast
91 corner thereof; thence West along the north lines of Sections 33, 32 and 31 to the
92 southeast corner of Section 25, Township 18 North, Range 6 East, W.M.; thence North
93 along the east lines of Sections 25, 24, 13, 12 and 1 to the southeast corner of Section

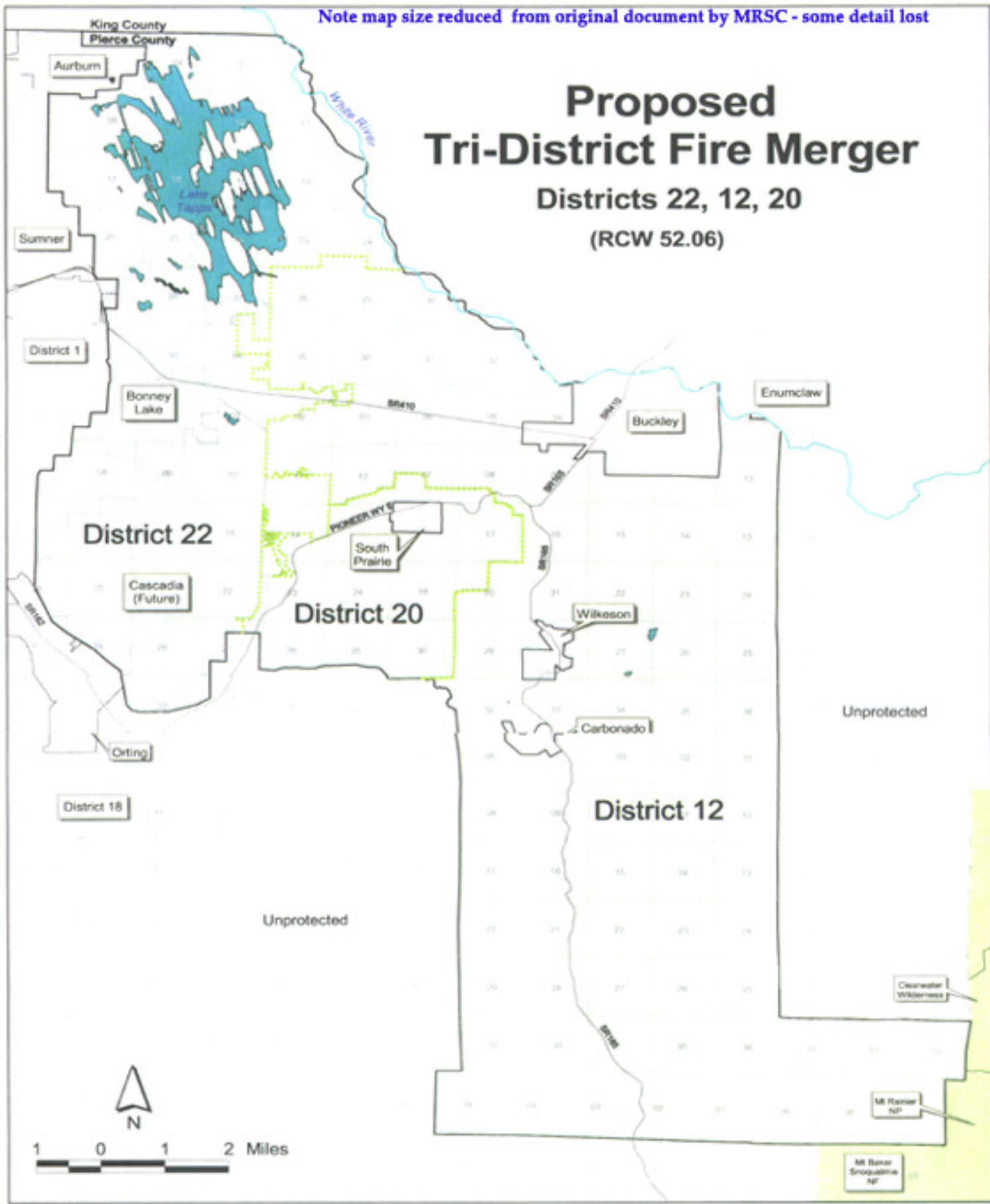
94 36, Township 19 North, Range 6 East, W.M.; thence North along the east lines of
95 Sections 36, 25, 24, 13, 12 and 1 to intersect the King-Pierce County line; thence
96 Northwesterly along said County line to intersect the north line of Township 20 North,
97 Range 5 East, W.M.; thence West along said north line to the northwest corner of
98 Section 5 and the Point of Beginning.
99 EXCEPT for the incorporated areas of Buckley, South Prairie, Wilkeson, Carbonado,
100 Enumclaw and Auburn as they existed 8 February 2006.
101 Containing 133 square miles, more or less.



Proposed Tri-District Fire Merger

Districts 22, 12, 20

(RCW 52.06)



Proposed Merged Fire District Boundary
 Districts 12 and 20 = Merging Districts
 District 22 = Merger District

Fire District Boundaries Dissolved if Election is Successful

