

Pages with signatures have been deleted from file by MRSC.

BEFORE THE BOARD OF COUNTY COMMISSIONERS, FRANKLIN COUNTY, WASHINGTON:

**RE: A RESOLUTION APPROVING, NAMING, AND DESIGNATING THE BOUNDARIES OF A FIRE PROTECTION DISTRICT AND DIRECTING AN ELECTION THERETO PURSUANT TO CHAPTER 52.02 RCW.**

**WHEREAS**, the Board of Franklin County Commissioners held a public hearing on July 25, 2007 pursuant to RCW 52.02.040, to take public comment and testimony regarding a petition to form a Fire Protection District which is attached and incorporated herein; and

**WHEREAS**, pursuant to RCW 52.02.070, the Board of Franklin County Commissioners having considered said petition at the public hearing finds that all lands described in said petition will be benefited by formation of a Fire Protection District and such district will be conducive to public safety, welfare, and convenience; and

**WHEREAS**, pursuant to RCW 52.02.070, the Board of Franklin County Commissioners hereby approves said petition; and


**NOW THEREFORE BE IT RESOLVED**, pursuant to RCW 52.02.070, that the Board of Franklin County Commissioners hereby designates the name and number of the district as "Franklin County Fire Protection District No. 5"; and


**BE IT FURTHER RESOLVED**, pursuant to RCW 52.02.070, that the boundaries of said district shall be comprised of all geographic areas in said petition;

**BE IT FURTHER RESOLVED**, pursuant to RCW 52.02.070, that the it is hereby ordered that at the next general election the Franklin County Auditor is hereby directed to hold an election within said district for the purpose of determining whether said district shall be organized under Chapter 52.02 RCW and for the purpose of election of said district's first fire commissioners.

DONE this 25 day of July, 2007.

BOARD OF COUNTY COMMISSIONERS  
FRANKLIN COUNTY, WASHINGTON

  
\_\_\_\_\_  
Robert E. Korn, Chair

  
\_\_\_\_\_  
Neva J. Corkrum, Chair Pro Tem


**ABSENT**

\_\_\_\_\_  
Rick Miller, Member

ATTEST:

  
\_\_\_\_\_  
Clerk of the Board

APPROVED AS TO FORM:

  
\_\_\_\_\_  
Ryan E. Verhulp  
Deputy Prosecuting Attorney


2007 389

RECEIVED  
FRANKLIN COUNTY COMMISSIONERS  
JUN 19 2007

## CERTIFICATE OF PETITION SUFFICIENCY

I, Zona G. Lenhart, Franklin County Auditor, hereby find that the petition entitled Petition for Formation of a Fire Protection District and transmitted to the Office of the Franklin County Auditor on June 12, 2007, is signed by registered voters resident in the territory described by the petition and meet the qualifications described in RCW 52.02.030; and therefore, this day certify sufficiency of this petition.

WITNESS MY HAND AND OFFICIAL SEAL this 19<sup>th</sup> day of June, 2007.



ZONA G. LENHART, Franklin County Auditor  
And Ex-Officio Supervisor of Elections in and for  
Franklin County, Washington

Pages with signatures have been deleted from file by MRSC.

**RECEIVED**  
JUN 12 2007  
**ELECTION DEPARTMENT**

**PETITION FOR FORMATION OF A FIRE PROTECTION DISTRICT**

2007 389

**TO: THE COMMISSIONERS OF FRANKLIN COUNTY, WASHINGTON**

The undersigned are registered voters who reside within the boundaries of a proposed fire protection district to be formed under Title 52 of the Revised Code of Washington. The undersigned represent more than ten (10) per cent of the registered voters who voted in the last general municipal election and who reside within the boundaries of the proposed district. The boundaries of the proposed fire protection district are described in the attached Exhibit A.

The establishment of the proposed district will be conducive to the public safety, welfare, and convenience, and will be a benefit to the property included in the proposed district. The undersigned pray that the Franklin County Board of Commissioners after notice and hearing as provided by Chapter 52.02 of the Revised Code of Washington approve the petition, designate the name and number of the district, fix the boundaries of the district that are located within the County of Franklin and direct that an election be held within the proposed district for the purpose of determining whether the district shall be organized and for the purpose of the election of the first fire commissioners.


Registered Voter Name (print)	Registered Voter Signature	Address of Registered Voter	Date
[Signature]	[Signature]	[Address]	[Date]


Pages with signatures have been deleted from file by MRSC.

RECEIVED  
JUN 12 2007  
ELECTION DEPARTMENT

The undersigned hereby agree to pay the cost of the publication of the notice required pursuant to Chapter 52.02 RCW relating to the petition for the formation of a fire protection district.

Dated: 6/9/07

  
Printed name: Lori Hayles

  
Printed name: James L. JACOBS

RECEIVED  
FRANKLIN COUNTY COMMISSIONERS  
JUN 19 2007

TELEPHONE 509-582-6716

Pages with signatures have been deleted from file by MRSC.

**WORLEY SURVEYING SERVICE, INC., P.S.**

121 S. ELY  
P.O. BOX 6132  
KENNEWICK, WASHINGTON 99336

June 6, 2007

2007 389

RECEIVED  
JUN 12 2007  
ELECTION DEPARTMENT

**FIRE DISTRICT NO. 5**

That portion of Township 11 North, Range 28 East, W.M., Franklin County, Washington and Township 12 North, Range 28 East, W.M., Franklin County, Washington; lying East of the East bank of the Columbia River; and Township 12 North, Range 29 East, W.M., Franklin County, Washington; Except any portion lying North and West of the following described line:

Beginning at the intersection of the centerline of Ringold Wasteway and the left bank of the Columbia River; Thence Easterly along said centerline to the centerline of Old Pasco Columbia River County Road; Thence Northerly along said centerline of road to the centerline of Rickert Road; Thence Easterly along the centerline of Rickert Road to the centerline of Eltopia Ringold Road; Thence Easterly along said centerline of Eltopia Ringold Road to the North line of Farm Unit 5, Irrigation Block 15; Thence along the North line of Farm Unit 5 and the North line of Farm Unit 222 in said Irrigation Block and along the North lines of Farm Units 135, 128 and 129 of Irrigation Block 19 to the centerline of the Potholes East Canal; Thence Northeasterly along said centerline to the centerline of Eltopia Branch Potholes Canal; Thence Southeasterly along said Eltopia Branch Potholes Canal to intersect the West line of Section 25, Township 12 North, Range 29 East, W.M.; Thence North along the West line of said Section 25 and Section 24 to the Northwest corner of the South half of the South half of the Northwest quarter of said Section 24; Thence East along the North line of said South half of the South half of said Northwest quarter to the Northeast corner of said South half of the South half of the Northwest quarter of said Section 24; Thence South along the East line of said South half of the South half of said Northwest quarter to the Southeast corner of said Northwest quarter of said Section 24; Thence East to the East quarter corner of said Section 24 and the terminus of said line: EXCEPT any portion lying within the North half of Section 30, Township 12 North, Range 29 East, W.M., Franklin County, Washington, as annexed by Fire District No. 4 Resolution Number 99-135 recorded under Franklin County Auditor's File Number 449718, records of Franklin County, Washington.

All of Township 11 North, Range 29 East, W.M., Franklin County, Washington;

That portion of Township 11 North, Range 30 East, W.M., Franklin County, Washington and that portion of Township 12 North, Range 30 East, W.M., Franklin County, Washington, lying South and West of the following described line

Beginning at the Northwest corner of Section 30, Township 12 North, Range 30 East, W.M., Thence Easterly along the North line of said Section 30, Section 29, Section 28, Section 27 and Section 26 to a point on the Westerly right of way margin of the Burlington Northern Railroad; Thence Southerly along said Burlington Northern Railroad right of way to a point of the North line of Section 2, Township 11 North, Range 30 East, W.M.; Thence Westerly along said North

RECEIVED  
FRANKLIN COUNTY COMMISSIONERS

JUN 19 2007

Pages with signatures have been deleted from file by MRSC.

2007 389

RECEIVED  
JUN 12 2007  
ELECTION DEPARTMENT

line to a point which is 3640.9 feet distant measured along said North line for the Northwest corner of said Section 2; Thence South 09°26' West for 752.8 feet; Thence South 76°29' West for 920.1 feet; Thence South 59°08' West for 776.8 feet; Thence South 39°34' East for 944.3 feet; Thence South 69°30' East for 361.3 feet; Thence South 02°12' East for 584.7 feet; Thence North 89°58' West for 1626 feet; Thence South 00°32' West for 900.0 feet; Thence South 28°37' East for 1928 feet; Thence North 89°46' West for 544.0 feet; Thence North 00°14' East for 275.0 feet; Thence North 89°46' West for 350.0 feet; Thence South 00°14' West for 275.0 feet; Thence North 89°46' West for 2682.3 feet to the Northwest corner of Farm Unit 72, Irrigation Block 13; Thence in a Southerly direction along the Westerly boundary of Farm Unit 72 to a point on the North line of Farm Unit 78; Irrigation Block 13; Thence South 89°28' West along the North boundary line of said Farm Unit 78 to the West boundary line of said Farm Unit 78; Thence Southeasterly along the West boundary line of said Farm Unit 78 to a point on the most Northwesterly corner of Farm Unit 247, Irrigation Block 16; Thence South 47°59' West 112.5 feet; Thence South 00°12' West for 1821.8 feet (West line of Farm Unit 247); Thence North 89°10' East along the North line of Section 15, Township 11 North, Range 30 East, W.M. to the Northwest corner of Section 14; Township 11 North, Range 30 East, W.M., Thence Southerly along the West line of said Section 14 to a point on the North line of the South half of the South half of Section 14; Thence Easterly along said North line of the South half of the South half of said Section 14 to the East line of said Section 14; Thence North along the East line of said Section 14 to the Southwest corner of Section 12, Township 11 North, Range 30 East, W.M.; Thence Easterly along the South line of said Section 12 to the Southeast corner of said Section 12 and the terminus of said line.

Together with Sections 13, 14, 15, 16, 17, 18, 19, 20, 21, 22, 23, and 24, Township 11 North, Range 31 East, W.M., Franklin County, Washington.

Together with Section 19, Township 11 North, Range 32 East, W.M.; Except that portion described as follows: Beginning at the Southeast corner of said Section 18; Thence North, along the East line of said Section 19, for 2044.02 feet; Thence South 54°52' West for 2640.66 feet; Thence South 52° 02' West for 840.84 feet to the South line of said Section 19; Thence South 89°52' East, along said South line, for 2822.16 feet to the point of beginning.

Together with Section 20, Township 11 North, Range 32 East, W.M.; Except that portion described as follows: Beginning at the Southwest corner of said Section 20; Thence North along the West line of said Section to the centerline of said Section; Thence South 89°56' East, along said centerline, for 846.12 feet; Thence North 54°12' East for 600.6 feet to centerline of Northwest quarter; Thence North along said centerline to Northwest corner of South half Southeast quarter Northwest quarter Thence South 89°55' East for 430.32 feet; Thence North 54°05' East for 221.1 feet; Thence North 72°51' East for 757.02 feet to a point on North-South centerline of said Section; Thence South along said centerline to Northwest corner of South half

Pages with signatures have been deleted from file by MRSC.

RECEIVED  
JUN 12 2007  
ELECTION DEPARTMENT

2007 389

North half Southwest quarter Northeast quarter; Thence South 89°05' East along North line of South half North half Southwest quarter Northeast quarter to East line of said Section; Thence South along East line of said Section to Southeast corner of said Section; Thence West along South line of said Section to point of Beginning; Also except that portion of the North half Northeast quarter described as follows: Beginning at the North 1/16 section corner; Thence North 00°10' West, on the East line of said Section 20, for 504.90 feet; Thence South 67°31' West for 260.04 feet; Thence South 75°49' West for 665.94 feet; Thence South 72°51' West for 813.78 feet to the East-West centerline of the Northeast quarter of said Section 20; Thence South 89°55' East for 1665.18 feet to the North 1/16 corner of said Section 20.

Together with Section 21, Township 11 North, Range 32 East, W.M., Franklin County, Washington; Except that portion lying Westerly and Southerly of the following described line: Commencing at the South quarter corner of said Section 21; Thence South 89°56' East, along the South line of said Section 21, for 645.48 feet to the true point of beginning of said line; Thence North 12°20' East for 201.96 feet; Thence North 18°56' West for 3535.62 feet; Thence North 75°11' West for 455.40 feet; Thence North 18°17' West for 566.28 feet; Thence North 55°15' West for 1057.32 feet; Thence South 67°31' West for 790.02 feet to the West line of said Section and the terminus of said line.

07-060r

